CHAPTER 4: THE UNITED STATES EAST OF THE MISSISSIPPI

Organizing After you create the Foldable below, write the chapter title on the cover tab and label the three small tabs *East and West*, *Geographic Barriers*, **and** *Diversity*. Under *East and West*, sketch an outline of the United States and draw the Mississippi River. Then list facts about the region. Under *Geographic Barriers*, give examples of physical features that were barriers to westward expansion. Under *Diversity*, explain how cultural diversity makes the United States East of the Mississippi a unique region.

Step 1
Stack two sheets of paper so that the back sheet is 1 inch higher than the front sheet.

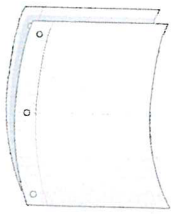

Step 2
Fold the paper to form four equal tabs.

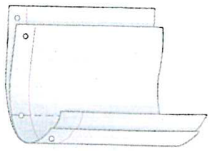

Step 3
When all tabs are an equal distance apart, fold the papers and crease well.



Step 4
Open the papers, and then glue or staple them along the fold.



CHAPTER 5: THE UNITED STATES WEST OF THE MISSISSIPPI

Identifying Make a three-tab book with three columns. Label the columns *Geography*, *History*, and *Economy*. Under each column heading, write: *Know* and *Learned*. Use the book to record what you know and what you learn about the western region of the United States.

Step 1
Fold a sheet of paper in half, leaving a ½-inch tab along one edge.

Step 2
Then fold the paper into three equal sections.

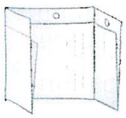

Step 3
Cut along the folds on the top sheet of paper to create three tabs.

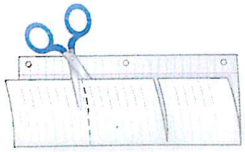

Step 4
Label your Foldable as shown.

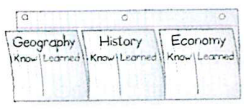

due on or before each chapters test

CHAPTER 6: CANADA

Identifying Follow the steps below, and then label the four tabs *North*, *South*, *Past and Present*, and *World Relations*. Describe and give examples of the geography of the northern and southern regions of Canada under either the *North* or the *South* tab. Under *Past and Present*, identify important people, places, and events from Canada's history. Explain Canada's relations with other countries under the *World Relations* tab.

Step 1
Fold the outer edges of the paper to meet at the midpoint. Crease well.

Step 2
Fold the paper in half from side to side.

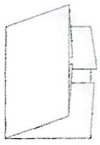

Step 3
Open and cut along the inside fold lines to form four tabs.

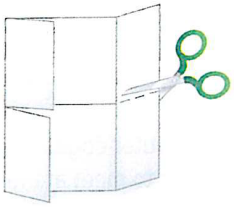

Step 4
Label the tabs as shown.

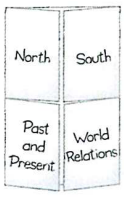

CHAPTER 7: MEXICO, CENTRAL AMERICA, AND THE CARIBBEAN ISLANDS

Analyzing Make the Foldable below. Write the chapter title on the cover tab, and label the three small tabs *Gulf of Mexico*, *Civilizations*, and *Trade and Commerce*. Under *Gulf of Mexico*, explain how the gulf has affected life in the region. Include information on weather, tourism, and the economy. Under *Civilizations*, sequence and describe the major civilizations that developed in this region and their cultural influences. Finally, under *Trade and Commerce*, compare and contrast trade events that are important to the economy of the region.

Step 1
Stack two sheets of paper so that the back sheet is 1 inch higher than the front sheet.

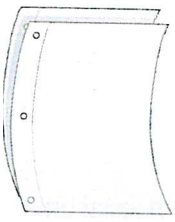

Step 2
Fold the paper to form four equal tabs.

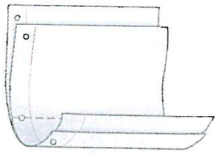

Step 3
When all tabs are an equal distance apart, fold the papers and crease well.

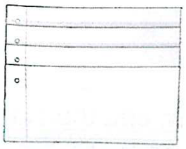

Step 4
Open the papers, and glue or staple them along the fold.

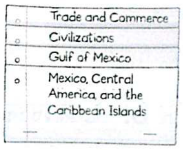

due on or before each chapters test